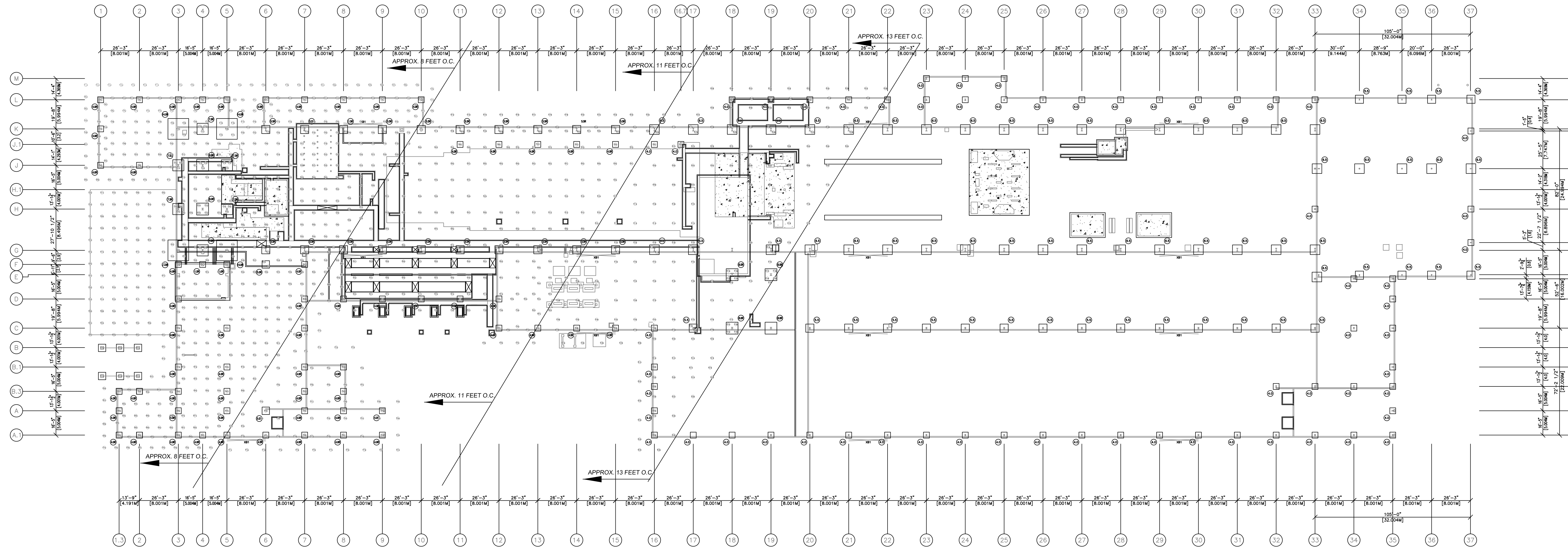




\*Geopier® and Rammed Aggregate Pier® are registered trademarks of Geopier Foundation Company, Inc. This drawing contains information proprietary to The Geopier Foundation Company, Inc. and its licensees. The information contained herein is not to be transmitted to any other organization unless specifically authorized in writing by Geopier Foundation Company, Inc.  
 Geopier® is the property of Geopier Foundation Company, Inc. and is protected under U.S. Patent No. 6,425,713; 6,688,815; 6,988,855, 5,249,892; 7,226,246; 6,354,766; 7,004,684; 6,354,768; 7,326,004 and other patents pending.



① RAP LAYOUT PLAN  
 3/32" = 1'-0"

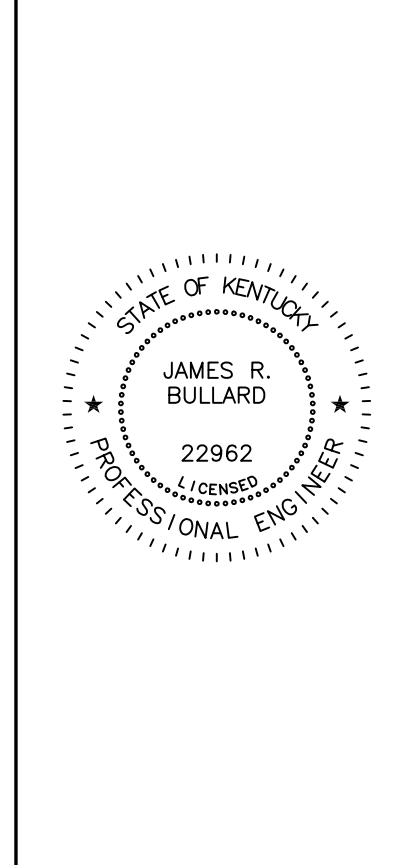
- Legend**
- Typ. 30" RAP Element
  - ⑧ Typ. RAP #

The Rammed Aggregate Pier® system may only be installed by installers approved and licensed by Geopier Foundation Company, Inc. These drawings are not to be used by any other installer or ground improvement system as a basis for building support. In the event of unauthorized use of these drawings, Geopier Foundation Company is not responsible for performance. The design team and owner bear responsibility for performance if this information is used by contractors not approved by GFC.

*Rammed Aggregate Pier® Foundation Plan Notes*

1. Rammed Aggregate Pier® elements will be installed prior to fill placement.
2. All existing and proposed utilities within and adjacent to the proposed building footprint shall be field verified by the General Contractor and coordinated with the Rammed Aggregate Pier® Installer before Rammed Aggregate Pier® element installation shall proceed.
3. Plan for Rammed Aggregate Pier® location only. Please refer to Structural plans for footing layout and orientation.

ZONE	REV	DESCRIPTION	DATE	APPROVED




FLEX FILM BUILDING A  
 ELIZABETHTOWN, KY

**GEOPIER FOUNDATION COMPANY**  
 Geopier Foundation Company  
 P.O. Box 421  
 New Martins, TN 46653  
 Tel: 317/861-9361  
 Fax: 317/861-9362

PROJECT NUMBER: PGL-1149  
 DATE: 8/19/11  
 SHEET NUMBER: GP1.1

CONCEPTUAL  
 Rammed Aggregate Pier® Foundation Plan



**FLEX FILMS (USA) INC.**  
 1221 NORTH BLACK BRANCH ROAD  
 ELIZABETHTOWN, KENTUCKY 42702  
 PROJECT L-12 BOPET U.S.A.

DATE	BY	REVISION
10-2011	POST	BD REVISIONS

DESIGN DOCUMENTS:  
 To follow from plans, specifications, and the design team's contract documents. Any problems which arise from future design documents shall be resolved by the design team.  
 COPYRIGHT © 2011 Geopier Foundation Company, Inc. All rights reserved. No part of this document may be reproduced, stored in a retrieval system, or transmitted, in any form or by any means, electronic, mechanical, photocopying, recording, or by any information storage and retrieval system, without the prior written permission of Geopier Foundation Company, Inc.

**MS&E OF KENTUCKY, INC.**  
 Engineers  
 Architects  
 Planners  
 1228 Williamsburg, KY 40390  
 Phone: (606) 225-2884  
 Fax: (606) 225-2887  
 www.ms&e.com

DRAWING NO.  
 UFL-L12  
 C-101.4